

COUNTY OF VENTURA

**PUBLIC WORKS AGENCY
TRANSPORTATION DEPARTMENT
Ventura, California**



**TWO - YEAR
PAVEMENT REHABILITATION
AND
REJUVENATION PLAN
PRIORITY LIST
YEARS 2010-2011**

Recommended By: _____


Wm. Butch Britt, Director
Transportation Department

Adopted by Ventura County Board of Supervisors: October 2009

EXHIBIT 1

TABLE OF CONTENTS

Organization of the Plan.....1

Table 1: Average Pavement Condition Index (PCI) Summary Report.....2

Table 2: Comparison of Road Miles Versus Expenditures by Supervisorial District.....3

Table 3: Summary Comparison of Road Miles Versus Past 9 Years and Proposed Expenditure by Supervisorial District.....4

Table 4: Priority of Pavement Rehabilitation Projects.....5
(List of Projects)

Table 5: Listing of Roads (to be rehabilitated).....6

Table 6: Projects Proposed to be Funded by Prop. 1B FY 2009/10 Appropriation.....14

Table 7: Listing of Roads Proposed to be Funded by Prop. 1B FY 2009/10 Appropriation15

ORGANIZATION OF THE PLAN:

The Pavement Rehabilitation Plan is organized in the following manner:

Table 1. Average Pavement Condition Index (PCI) Summary Report – The County of Ventura has been divided into 5 Supervisorial Districts. Each of these districts has a certain percentage of County maintained roads. This summary report shows the average PCI per Supervisorial District compared to County wide average PCI in graphical and tabulated form.

Table 2. Comparison of Road Miles Versus Expenditures by Supervisorial District - Compares the planned expenditure in each Supervisorial District for years 2000-2009 (9 years), and is shown graphically and by tabulated values.

Table 3. Summary Comparison of Road Miles Versus Past 9 Years and Proposed Expenditure by Supervisorial District – Total expenditure for past 9 years and proposed expenditure and are shown graphically and by tabulated values. This information shows that the Plan reasonably meets the objective of equitable allocation of planned pavement rehabilitation expenditures in each Supervisorial District.

Table 4. Priority of Pavement Rehabilitation Projects – A list of projects to be rehabilitated listed by priority including projects by Road Maintenance division.

Table 5. Listing of Roads – Shows the roads to be rehabilitated by priority of project including projects by Road Maintenance division.

Table 6. Projects Proposed to be Funded by Prop. 1B FY 2009/10 Appropriation - A list of projects proposed to be funded by anticipated funds from Prop. 1B including projects by the Road Maintenance Division.

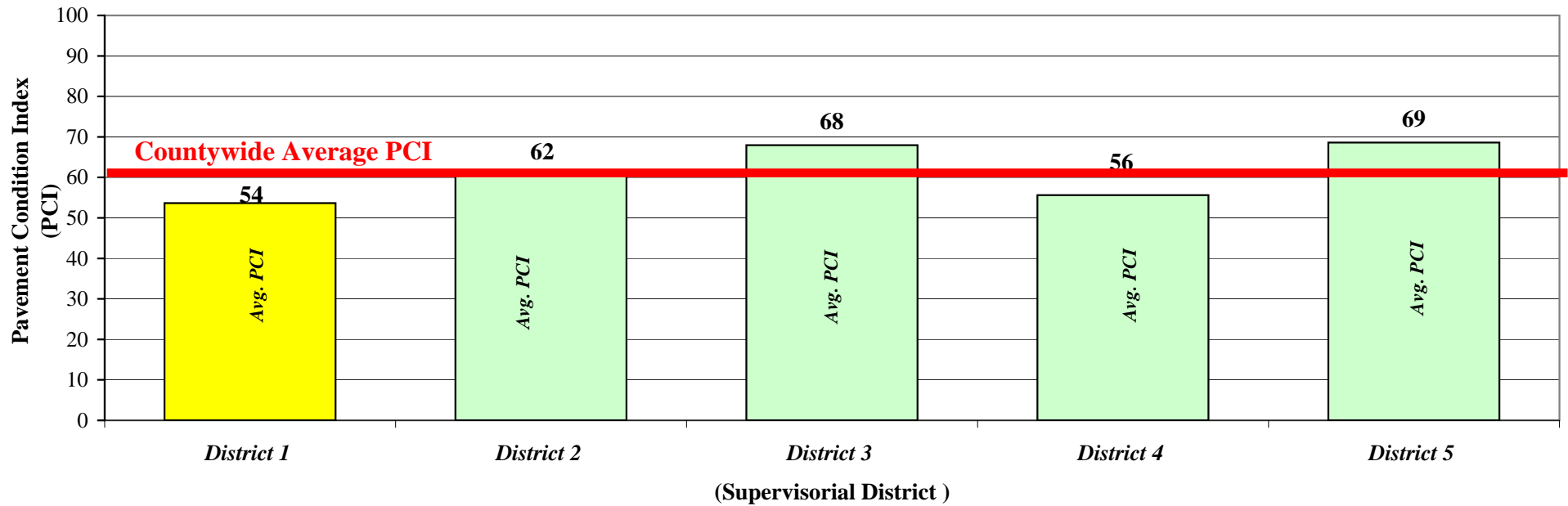
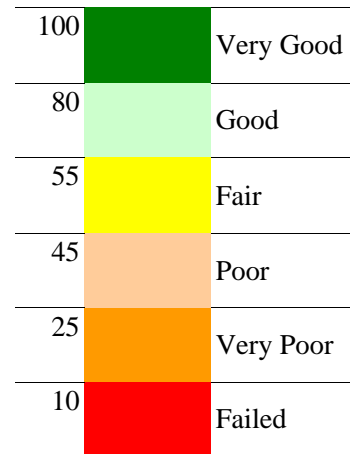
Table 7. Listing of Roads Proposed to be Funded by Prop. 1B FY 2009/10 Appropriation – Shows the roads proposed to be funded by anticipated funds from Prop. 1B. The list is organized by priority of project including projects by the Road Maintenance Division.

=====

**Table 1 - Average Pavement Condition Index (PCI)
Summary Report**

Supervisorial District	Average PCI	% Miles per Supervisorial District
District 1	54	26%
District 2	62	20%
District 3	68	33%
District 4	56	12%
District 5	69	9%
Countywide	61	100%

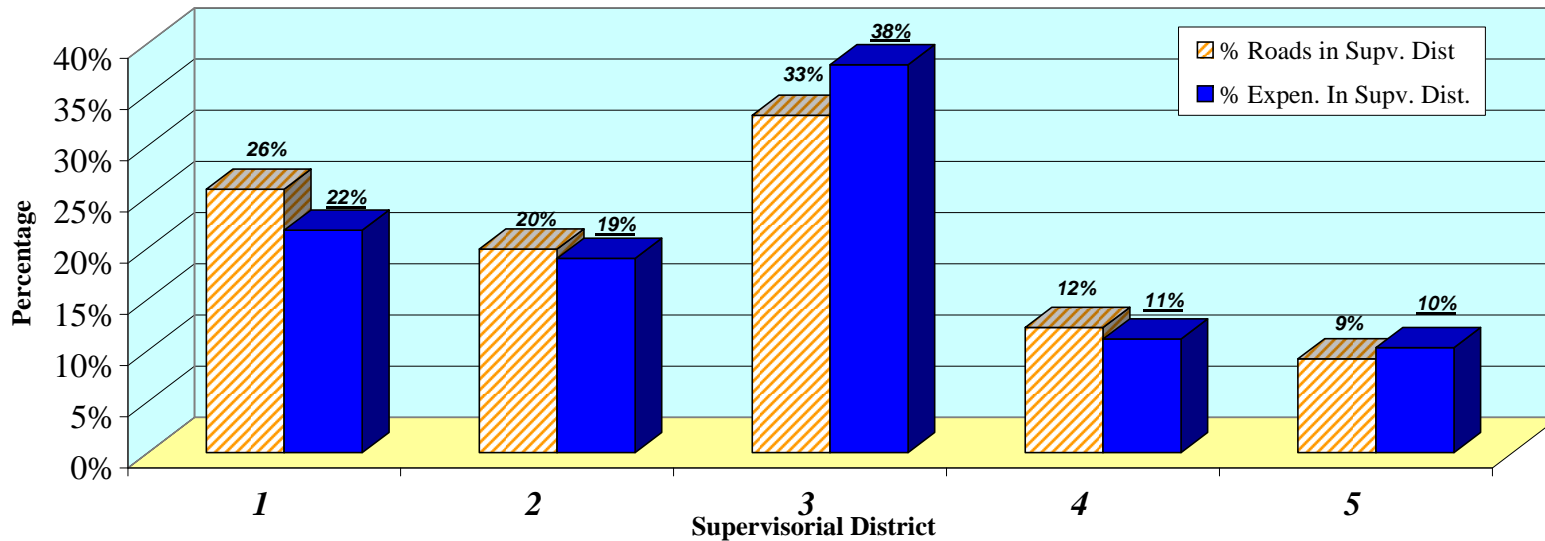
Pavement Condition Index Category



**Table 2 - Comparison of Road Miles VS Expenditure
by Supervisorial District (2000-2009)**

Sup Dist	Year 2000		Year 2001		Year 2002		Year 2003		Year 2004		Year 2005		Year 2006	
	% Expend	\$ Expend	% Expend	\$ Expend	% Expend	\$ Expend	% Expend	\$ Expend	% Expend	\$ Expend	% Expend	\$ Expend	% Expend	\$ Expend
1	0.0%	0	13.3%	787,602	48.5%	3,069,721	3.2%	274,930	45.9%	1,033,104	54.4%	1,621,937	2.4%	122,918
2	25.5%	196,363	13.3%	789,554	9.4%	593,235	58.0%	5,004,443	1.8%	41,399	0.0%	0	22.4%	1,165,637
3	34.7%	267,538	48.7%	2,886,259	29.7%	1,880,430	3.7%	317,803	2.4%	53,745	5.4%	161,885	46.4%	2,411,688
4	0.0%	0	10.1%	599,219	12.5%	790,068	12.9%	1,109,360	1.6%	36,960	12.9%	385,229	28.8%	1,496,582
5	39.8%	306,082	14.5%	860,788	0.0%	0	22.2%	1,918,805	48.3%	1,087,000	27.3%	813,305	0.0%	0
	100.0%		100.0%		100.0%		100.0%		100.0%		100.0%		100%	
yearly expend.		769,982		5,923,422		6,333,453		8,625,340		2,252,209		2,982,355		5,196,825

Sup Dist	Year 2007		Year 2008		Year 2009*		Totals:		Total	
	% Expend	\$ Expend	% Expend	\$ Expend	% Expend	\$ Expend	% Roads Countywide	% Expend.	\$ Expend	
1	15.5%	1,384,353	23.3%	1,730,679	25.3%	3,531,117	26%	22%	13,556,360	
2	6.5%	577,558	12.4%	919,987	18.3%	2,552,584	20%	19%	11,840,761	
3	62.9%	5,606,030	43.7%	3,238,393	48.9%	6,822,567	33%	38%	23,646,338	
4	9.6%	857,071	14.8%	1,098,948	4.0%	556,174	12%	11%	6,929,610	
5	5.4%	482,993	5.8%	426,350	3.6%	498,295	9%	10%	6,393,617	
	100.0%		100.0%		100.0%					
yearly expend.	\$	8,908,006	\$	7,414,357	\$	13,960,737	100%	100.0%	\$ 62,366,687	



* This Report shows All projects completed up to June 30, 2009 + In progress

**Table 3 - Summary Comparison of Road Miles VS Past 9 Years and Proposed Expenditure
by Supervisorial District**

Sup Dist	Totals:	Total Yearly expenditure (YR 2000 to 2009)		Proposed expenditure Total		<i>Total</i>	
	% Roads Countywide	%Expend.	\$Expend	%Expend.	\$Expend	% Expend.	\$ Expend
1	26%	22%	13,556,360	36%	9,317,711	26%	22,874,071
2	20%	19%	11,840,761	24%	5,931,316	20%	17,772,077
3	33%	38%	23,646,338	18%	4,342,587	32%	27,988,925
4	12%	11%	6,929,610	16%	4,017,924	13%	10,947,534
5	9%	10%	6,393,617	5%	1,258,462	9%	7,652,079
Totals:	100%	100%	\$ 62,366,687	100.0%	\$ 24,868,000	100%	\$ 87,234,687

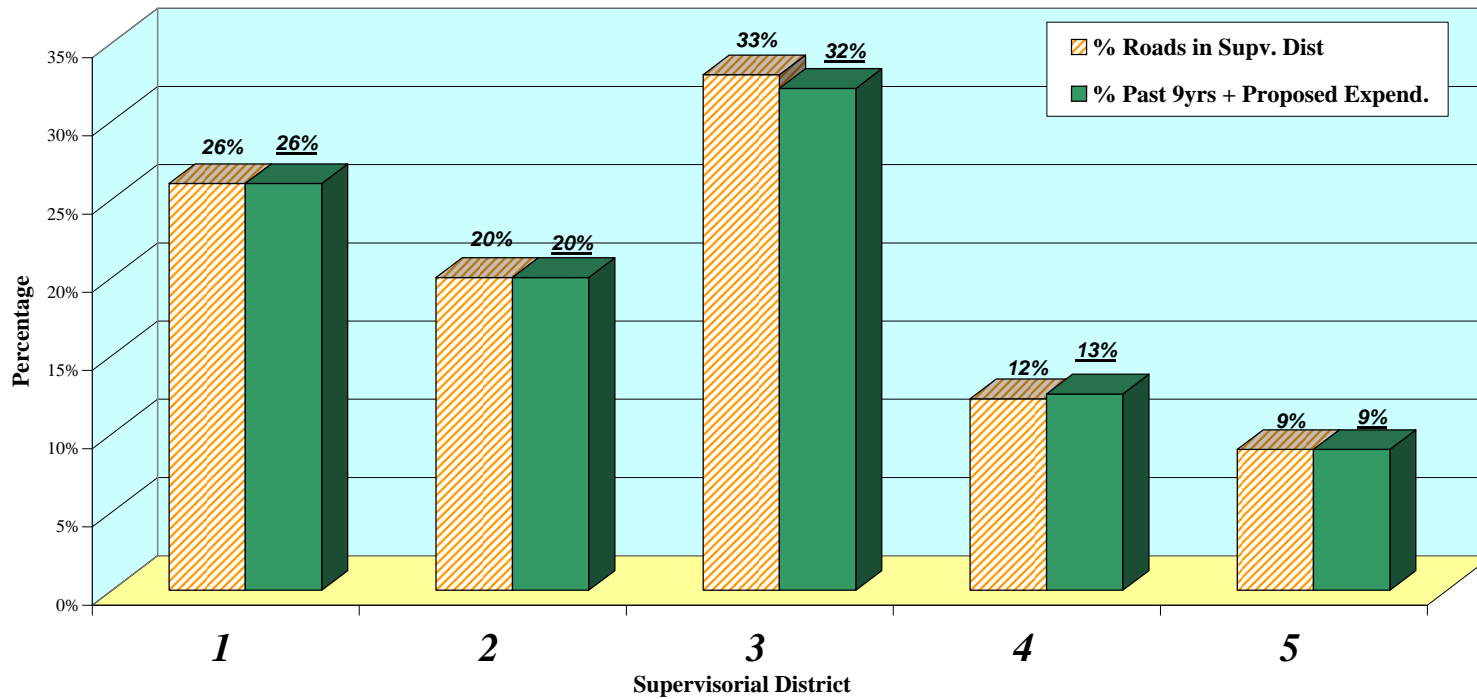


Table 4 - Priority of Pavement Rehabilitation Projects

<i>Priority</i>	<i>Project Name</i>	<i>Mileage</i>	<i>Weighted Avg. PCI</i>	<i>Est. Cost</i>
1	Pavement Rehabilitation- Villanova Road, Santa Rosa Road, Foothill Road, Doris Ave, Camino Dos Rios	5.52	44	\$ 1,520,000
2	Pavement Rehabilitation - Piru Area Phase I	8.32	24	\$ 1,810,000
3	Pavement Rehabilitation – Ojai/West Ventura Areas	7.98	21	\$ 1,800,000
4	Pavement Rehabilitation - Katherine Road	1.06	29	\$ 425,000
5	Pavement Rehabilitation Local Roads - Lynn Ranch, Sespe, Limoneria Area	14.89	22	\$ 3,073,000
6	Pavement Rehabilitation –Oak Park, Simi Valley Areas	7.50	27	\$ 2,000,000
7	Pavement Rehabilitation - Local Roads, Deerhill Road and Lisa Court Area	1.98	53	\$ 900,000
8	Pavement Rehabilitation - On-System Roads, Tierra Rejada Road, Lomita Ave, and Del Norte Road	5.90	50	\$ 1,068,000
9	Pavement Rejuvenation -West Oak Park Area	12.55	54	\$ 2,100,000
10	Pavement Rehabilitation - East Ojai Area	5.11	34	\$ 1,260,000
11	Pavement Rehabilitation - Saticoy Area	2.90	33	\$ 1,200,000
12	Pavement Rehabilitation - Meiners Oaks Area (Ojai)	7.34	52	\$ 2,000,000
13	Pavement Rehabilitation - North East Oak Park Area	1.97	42	\$ 690,000
14	Pavement Rehabilitation - Piru Area Phase II	3.03	52	\$ 1,100,000
15	Pavement Rejuvenation - Oxnard Beach Area	9.33	61	\$ 1,260,000

Road Maintenance Division Rehabilitation Plan

	Roads to be Overlaid By Road Maintenance - Phase I	5.31	43	\$ 814,000
	Roads to be Overlaid By Road Maintenance - Phase II	7.95	35	\$ 748,000
	Roads to be Overlaid By Road Maintenance - Phase III	7.95	35	\$ 1,000,000

**Table 5 - Listing of Roads
(By Project and Priority)**

Road Number	Road Name	Road Limits	Sub Area	Miles Maintained	Type
-------------	-----------	-------------	----------	------------------	------

Pavement Rehabilitation- Villanova Road, Santa Rosa Road, Foothill Road, Doris Ave, Camino Dos Rios

63284	Foothill Road	Aliso Cyn Rd - Wheeler Cyn Rd	LIM	1.44	ON
66861	Villanova Road	SR 33 - 203e Country Dr	MRM	0.32	ON
66862	Villanova Road	203e Country Dr - SR 33	MRM	1.20	ON
71471	Camino Dos Rios	CDS - 67w Lynn Rd	CNO	0.81	ON
73403	Santa Rosa Road	Yucca Dr - Glenside Ln	SRV	1.03	ON
62011	Doris Avenue	100e Victoria -77w Patterson	OXW	0.72	ON

Pavement Rehabilitation - Piru Area Phase I

77251	Main Street	SR 126 - 970n Orchard St	PIU	0.99	OFF
77291	Pacific Avenue	SR 126 - SR 126	PIU	0.99	OFF
77311	Piru Canyon Road	970n Orchard St - MP 2.20	PIU	1.78	OFF
77312	Piru Canyon Road	MP 2.20 - MP 3.26	PIU	1.06	OFF
77313	Piru Canyon Road	MP 3.26 - MP 6.26	PIU	3.00	OFF
77331	Powell Road	End - SR 126	PIU	0.50	OFF

Pavement Rehabilitation – Ojai/West Ventura Areas

66071	Kenewa Street	CDS - Creek Rd	CRK	0.10	OFF
66091	Tewa Court	CDS - Creek Rd	CRK	0.04	OFF
64403	Canada Larga Road	MP 1.2 to MP 3.0	CSP	1.80	OFF
64032	Crooked Palm Road	SR 33 - Ventura Av	CSP	0.76	OFF
64421	Nye Road	SR 33 - SR 33	CSP	0.65	OFF
69071	Carne Road	SR 150 - Grand Av	EOJ	0.65	OFF
69072	Carne Road	Grand Av - Thacher Rd	EOJ	0.50	OFF
69081	Fordyce Road	Grand Av - Carne Rd	EOJ	0.76	OFF
69091	Gorham Road	SR 150 - Grand Av	EOJ	0.60	OFF
69141	Orange Road	Grand Av - End	EOJ	0.39	OFF
64511	Chaparral Road	Burnham Rd - Riverside Rd	LOA	0.19	OFF
64521	Grapevine Road	Burnham Rd - Burnham Rd	LOA	0.34	OFF
64551	Rockaway Road	Burnham Rd - Burnham Rd	LOA	0.22	OFF
68801	Sierra Road	25n Cuyama Rd - El Toro Rd	MOK	0.24	OFF
64031	Crooked Palm Road	Ventura Av - SR 33	VTA	0.19	OFF
64091	Holt Street	Ventura Av - Encino Ln	VTA	0.23	OFF
64111	McKee Street	Ventura Av - Encino Ln	VTA	0.22	OFF

Pavement Rehabilitation - Katherine Road

75181	Katherine Road	N R/W UPRR - SSusana Pass Rd	SSK	1.06	ON
-------	----------------	------------------------------	-----	------	----

Pavement Rehabilitation Local Roads - Lynn Ranch, Sespe, Limoneria Area

63451	Aliso Canyon Road	Foothill Rd - Cattle Guard	LIM	2.00	OFF
63285	Foothill Road	Wheeler Cyn Rd - Briggs Rd	LIM	1.37	ON
63286	Foothill Road	Briggs Rd - 30w Peck Rd	LIM	1.51	ON
63541	Wheeler Canyon Road	Foothill Rd - End	LIM	4.75	OFF
71251	Calle Angosta	CDS - Calle Yucca	CNO	0.04	OFF
71261	Calle Arroyo	Calle Yucca - Camino Dos Rios	CNO	0.92	ON
71271	Calle Borrego	CDS - Calle Yucca	CNO	0.06	OFF
71311	Calle Corta	CDS - Calle Yucca	CNO	0.07	OFF
71321	Calle El Cameron	CDS - Calle Arroyo	CNO	0.05	OFF

**Table 5 - Listing of Roads
(By Project and Priority)**

Road Number	Road Name	Road Limits	Sub Area	Miles Maintained	Type
71341	Calle Jon	CDS - Camino Dos Rios	CNO	0.08	OFF
71351	Calle Laredo	Calle Arroyo - 67w Lynn Rd	CNO	0.41	OFF
71361	Calle Las Casas	CDS - Calle Arroyo	CNO	0.07	OFF
71371	Calle Las Trancas	Camino Dos Rios - CDS	CNO	0.46	OFF
71381	Calle Mandarinas	Camino Flores - Camino Magenta	CNO	0.27	OFF
71401	Calle Petaluma	CDS - Calle Yucca	CNO	0.09	OFF
71421	Calle Salto	CDS - Calle Yucca	CNO	0.22	OFF
71422	Calle Salto	Calle Yucca - CDS	CNO	0.07	OFF
71431	Calle Sequoia	Calle Yucca - CDS	CNO	0.38	OFF
71461	Camino Cristobal	Calle Salto - Calle Yucca	CNO	0.19	OFF
71481	Camino Durango	CDS - Calle Laredo	CNO	0.06	OFF
71491	Camino El Carrizo	Calle Arroyo - CDS	CNO	0.12	OFF
71521	Camino Madero	CDS - Calle Arroyo	CNO	0.05	OFF
71571	Camino Santos Reyes	Calle Arroyo - Calle Yucca	CNO	0.21	OFF
71581	Camino Valles	CDS - Calle Yucca	CNO	0.07	OFF
71591	Camino Verde	Calle Yucca - CDS	CNO	0.28	OFF
71601	Marian Avenue	Camino Manzanas - 189 north	CNO	0.04	OFF
63491	Olive Road	Telegraph Rd - Foothill Rd	LIM	0.76	OFF
76171	Ferris Drive	Telegraph Rd - S R/W RR	SSP	0.08	OFF
76321	Telegraph Road	Harvard Blvd - 69w Hallock Dr	SSP	0.49	ON

Pavement Rehabilitation –Oak Park, Simi Valley Areas

78101	Hawthorne Drive	Bowfield St - Kanan Rd	OPK	0.71	OFF
72761	Rockfield Street	61e Lindero Cyn Rd - Evanwood	OPK	0.49	OFF
75011	Alta Mira Street	Laguna Dr - 30w Sinaloa Rd	SIM	0.04	OFF
75031	Anderson Drive	30n Avenida Simi - End	SIM	0.19	OFF
75051	Black Avenue	Flood St - 42s Walnut Av	SIM	0.17	OFF
75071	Blue Ridge Circle	Anderson Dr - CDS	SIM	0.05	OFF
75091	Cadiz Drive	CDS - CDS	SIM	0.36	OFF
75101	Capri Drive	End - 30w Sinaloa Rd	SIM	0.30	OFF
75111	Carmel Drive	Capri Dr - CDS	SIM	0.46	OFF
75131	Cole Avenue	Flood St - 42s Walnut Av	SIM	0.17	OFF
75141	Faxton Court	Flood St - CDS	SIM	0.12	OFF
75151	Felix Avenue	30n Township Av -42s Walnut Av	SIM	0.22	OFF
75161	Flood Street	30e Lemon Dr - Felix Av	SIM	0.27	OFF
75171	Hacienda Drive	CDS - Capri Dr	SIM	0.25	OFF
75191	Laguna Drive	324s Laguna Tr -30w Sinaloa Rd	SIM	0.42	OFF
75301	Laguna Terrace	Laguna Dr - CDS	SIM	0.27	OFF
75311	Laguna Way	CDS - Laguna Dr	SIM	0.06	OFF
75351	Luray Circle	Anderson Dr - CDS	SIM	0.08	OFF
75391	Reservoir Drive	25n - 1287n Avenida Simi	SIM	0.24	OFF
75081	Box Canyon Road	LA Co Line - Santa Sus Pass Rd	SSA	2.12	OFF
75121	Clear Spring Road	Katherine Rd - SSusana Pass Rd	SSK	0.49	OFF
75421	Santa Susana Trail	Santa Susana Pass Rd - 111s	SSK	0.02	OFF

Pavement Rehabilitation - Local Roads, Deerhill Road & Lisa Court Area

52111	Debbie Street	Alice Dr - Lisa Crt	NBP	0.24	OFF
52341	Kitty Street	Alice Dr - Lisa Ct	NBP	0.30	OFF
52371	Lisa Court	Kitty & Debbie St - CDS	NBP	0.09	OFF

**Table 5 - Listing of Roads
(By Project and Priority)**

Road Number	Road Name	Road Limits	Sub Area	Miles Maintained	Type
52421	Martha Drive	Randy Dr - Kitty St	NBP	0.14	OFF
52471	Randy Drive	Alice Dr - CDS	NBP	0.17	OFF
52511	Shirley Drive East	Debbie St - 343e	NBP	0.06	OFF
72091	Deerhill Road	Kanan Rd - 43n Deerbrook Rd	OPK	0.49	OFF
72092	Deerhill Road	43n Deerbrook Rd -Ellesmere Wy	OPK	0.49	OFF

Pavement Rehabilitation - On-system Roads, Tierra Rejada Rd, Lomita Ave, and Del Norte Rd.

68471	Del Norte Road	795s El Toro Rd - 743n Rancho	MOK	0.49	ON
68641	Lomita Avenue	Rice Rd - La Luna Av	MOK	0.27	ON
68642	Lomita Avenue	La Luna Av - El Roblar Dr	MOK	0.85	ON
68643	Lomita Avenue	El Roblar Dr - SR 33	MOK	0.30	ON
75461	Tierra Rejada Road	760e SR 23 - 253w Llevarancho	MPK	2.00	ON

Pavement Rejuvenation - West Oak Park Area

72961	Admiral Court	CDS - CDS	OPK	0.13	OFF
78171	Aliano Drive	Messina Pl - Savona Wy	OPK	0.09	OFF
78291	Anzio Way	Pesto Wy - Carmento Dr	OPK	0.11	OFF
78201	Barbados Court	Valero Circle - CDS	OPK	0.07	OFF
72821	Bath Court	Evanwood Av - CDS	OPK	0.04	OFF
78211	Bayport Way	St Thomas Dr - Rockfield St	OPK	0.20	OFF
78021	Bellagio Court	Trousdale St - CDS	OPK	0.08	OFF
78031	Benedict Court	Trousdale St - CDS	OPK	0.15	OFF
78181	Bernini Court	CDS - Wiggin St	OPK	0.03	OFF
72831	Blackpool Avenue	Ulverston St - Newhaven St	OPK	0.11	OFF
78071	Bowfield Street	61e Lindero Cyn Rd - CDS	OPK	0.26	OFF
72521	Bromely Drive	Lindero Canyon Rd - CDS	OPK	0.62	OFF
78301	Burano Court	Carmento Dr - CDS	OPK	0.08	OFF
72971	Cardinal Way	Sterling Oaks Ct - CDS	OPK	0.09	OFF
78311	Carmento Drive	Cremona Wy - CDS	OPK	0.34	OFF
72931	Carthage Way	Pesaro St - Savona Wy	OPK	0.07	OFF
78081	Churchwood Drive	Monteleone Av - Kanan Rd	OPK	0.42	OFF
72531	Colchester Place	Liverpool Ct - CDS	OPK	0.10	OFF
78041	Covewood Street	Benedict Ct - Golden Nugget Wy	OPK	0.16	OFF
78321	Cremona Way	Pesto Wy - Hawthorne Dr	OPK	0.12	OFF
72541	Dubonnet Court	CDS - CDS	OPK	0.16	OFF
72551	Dumaine Avenue	Lindero Cyn Rd - Lafitte Dr	OPK	0.29	OFF
78051	Durant Court	Covewood St - CDS	OPK	0.02	OFF
72561	Earlham Court	CDS - Pathfinder Av	OPK	0.11	OFF
78131	El Retiro Court	CDS - Churchwood Dr	OPK	0.03	OFF
72841	Evanwood Avenue	Newhaven St - CDS	OPK	0.55	OFF
72571	Forest Knoll Court	Dumaine Av - CDS	OPK	0.14	OFF
72581	Gentilly Place	Bromely Dr - CDS	OPK	0.11	OFF
78091	Golden Eagle Drive	Lindero Cyn Rd - Kanan Rd	OPK	0.39	OFF
72981	Golden Nugget Way	Golden Eagle Dr - CDS	OPK	0.13	OFF
72851	Hastings Court	Evanwood Av - CDS	OPK	0.03	OFF
72591	Hidden Springs Avenue	Bromely Dr - Lindero Cyn Rd	OPK	0.16	OFF
72601	Jacobs Court	Forest Knoll Ct - CDS	OPK	0.08	OFF
72134	Kanan Road	Oak Hills Dr - 80e Lindero Cyn	OPK	1.17	ON

**Table 5 - Listing of Roads
(By Project and Priority)**

Road Number	Road Name	Road Limits	Sub Area	Miles Maintained	Type
78141	Kellwood Court	CDS - Churchwood Dr	OPK	0.07	OFF
78221	Key Largo Court	CDS - Bayport Wy	OPK	0.03	OFF
72611	Kilburn Court	Lindero Canyon Rd - CDS	OPK	0.13	OFF
72621	King James Court	Lindero Canyon Rd - CDS	OPK	0.12	OFF
72631	Lafitte Drive	Lindero Canyon Rd - CDS	OPK	0.33	OFF
72641	Lindero Canyon Road	63n Kanan Rd -60s Golden Eagle	OPK	0.21	ON
72642	Lindero Canyon Road	60s Golden Eagle - Napoleon Av	OPK	0.99	ON
72651	Liverpool Court	Lindero Canyon Rd - CDS	OPK	0.15	OFF
78111	Los Arcos Drive	Kanan Rd - Churchwood Dr	OPK	0.19	OFF
78331	Mareto Way	Carmento Dr - Hawthorne Dr	OPK	0.03	OFF
78191	Messina Place	CDS - Aliano Dr	OPK	0.09	OFF
78151	Monteleone Avenue	Los Arcos Dr - Churchwood Dr	OPK	0.17	OFF
78161	Myrtle Court	Monteleone Av - CDS	OPK	0.11	OFF
72661	Napoleon Avenue	Bromely Dr - CDS	OPK	0.34	OFF
72861	Newhaven Street	Evanwood Av - Blackpool Av	OPK	0.07	OFF
72871	Nobletree Court	Hawthorne Dr - CDS	OPK	0.07	OFF
78231	Ocho Rios Way	Bayport Wy - Rockfield St	OPK	0.17	OFF
72671	Pathfinder Avenue	419w Earlham Ct - CDS	OPK	0.21	OFF
72941	Pesaro Street	Wiggin St - Rockfield St	OPK	0.21	OFF
78341	Pesto Way	Cremona Wy - CDS	OPK	0.21	OFF
72881	Portsmouth Court	Evanwood Av - CDS	OPK	0.03	OFF
72681	Remont Circle	Wembly Av - CDS	OPK	0.04	OFF
72691	Rock Castle Court	CDS - Dumaine Av	OPK	0.06	OFF
78121	Sassafras Way	Golden Nugget Wy - CDS	OPK	0.06	OFF
72951	Savona Way	Aliano Dr - Carthage Wy	OPK	0.21	OFF
78351	Savoy Court	CDS - Pesto Wy	OPK	0.05	OFF
78241	St Croix Court	Bayport Wy - CDS	OPK	0.12	OFF
78251	St Thomas Drive	CDS - CDS	OPK	0.25	OFF
78261	St Vincent Drive	St Thomas Dr - Valero Cir	OPK	0.05	OFF
72991	Sterling Oaks Court	Golden Eagle Dr - CDS	OPK	0.07	OFF
78271	Tobaga Way	Ocho Rios Wy - St Thomas Dr	OPK	0.04	OFF
72701	Tottenham Court	Lindero Canyon Rd - CDS	OPK	0.09	OFF
78061	Trousdale Street	Golden Eagle Dr - Benedict Ct	OPK	0.11	OFF
72911	Ulverston Street	Evanwood Av - Blackpool Av	OPK	0.04	OFF
78281	Valero Circle	CDS - CDS	OPK	0.14	OFF
72711	Wagner Way	CDS - CDS	OPK	0.17	OFF
72721	Walworth Court	CDS - Lindero Canyon Rd	OPK	0.02	OFF
72731	Wembly Avenue	Lindero Canyon Rd - CDS	OPK	0.22	OFF
78011	White Pine Court	Cardinal Wy - CDS	OPK	0.04	OFF
72921	Wiggin Street	Messini Pl - Hawthorne Dr	OPK	0.17	OFF
72922	Wiggin Street	Hawthorne Dr - Evanwood Av	OPK	0.03	OFF

Pavement Rehabilitation - East Ojai Area

69011	Avenida De La Cruzada	Av Del Recreo - Av DeLa Vereda	EOJ	0.07	OFF
69021	Avenida De La Entrada	Av Del Recreo - SR 150	EOJ	0.06	OFF
69031	Avenida De La Vereda	De La Cruzada - De La Entrada	EOJ	0.38	OFF
69041	Avenida Del Recreo	De La Cruzada - De La Entrada	EOJ	0.38	OFF
69051	Boardman Road	End - 1062s SR 150	EOJ	0.24	OFF
69061	Camino Del Arroyo	Av Del Recreo - Av DeLa Vereda	EOJ	0.06	OFF

**Table 5 - Listing of Roads
(By Project and Priority)**

Road Number	Road Name	Road Limits	Sub Area	Miles Maintained	Type
69111	Gridley Road	33n Grand Av - Valley View Rd	EOJ	0.77	OFF
69112	Gridley Road	Valley View Rd - End	EOJ	0.39	OFF
69132	McNell Road	Grand Av - End	EOJ	0.76	OFF
69152	Reeves Road	McAndrew Rd - Glenco Ranch Rd	EOJ	0.67	OFF
69161	Thacher Road	Carne Rd - McNell Rd	EOJ	0.51	OFF
69162	Thacher Road	McNell Rd - McAndrew Rd	EOJ	0.82	OFF

Pavement Rehabilitation - Saticoy Area

63214	Alelia Avenue	Violeta St - End	SAT	0.02	OFF
63212	Alelia Avenue	Nardo St - Azahar St	SAT	0.08	OFF
63331	Rosal Lane	Los Angeles Av - End	SAT	0.33	OFF
63242	Azahar Street	Los Angeles Av - Alelia Av	SAT	0.09	OFF
63311	Los Angeles Avenue	Violeta St - 270 north	SAT	0.05	OFF
63301	Lirio Avenue	End - Nardo St	SAT	0.35	OFF
63351	Violeta Street	Los Angeles Av - Clavel Av	SAT	0.27	OFF
63213	Alelia Avenue	Azahar St - Violeta St	SAT	0.08	OFF
63312	Los Angeles Avenue	175s - 155n Aster St	SAT	0.06	OFF
63232	Aster Street	End - Campanula Av	SAT	0.16	OFF
63352	Violeta Street	Clavel Av - Campanula Av	SAT	0.09	OFF
63321	Nardo Street	Lirio Av - Wells Rd SR 118	SAT	0.11	OFF
63322	Nardo Street	Wells Rd SR 118 - End	SAT	0.35	OFF
63243	Azahar Street	Alelia Av - Campanula Av	SAT	0.26	OFF
63231	Aster Street	SR 118 - End	SAT	0.26	OFF
63222	Amapola Avenue	Azahar St - Violeta St	SAT	0.08	OFF
63241	Azahar Street	CDS - Los Angeles Av	SAT	0.04	OFF
63261	Clavel Avenue	Azahar St - 147n Aster St	SAT	0.14	OFF
63221	Amapola Avenue	Rosal Ln - Nardo St	SAT	0.04	OFF
63211	Alelia Avenue	Rosal Ln - Nardo St	SAT	0.04	OFF

Pavement Rehabilitation - Meiners Oaks Area (Ojai)

68401	Alvarado Avenue	Mesa Dr - SR 33	MOK	0.52	OFF
68431	Camino Cielo	360w SR 33 - SR 33	MOK	0.07	OFF
68451	Carrizo Street	Fernando Dr - Arnaz Av	MOK	0.19	OFF
68481	Devereux Drive	Rice Rd - La Luna Av	MOK	0.17	OFF
68521	El Plano Drive	CDS - Lomita Av	MOK	0.14	OFF
68561	Encinal Avenue	Mesa Dr - El Conejo Rd	MOK	0.42	OFF
68581	Fairview Road	Rice Rd - SR 33	MOK	0.32	OFF
68582	Fairview Road	SR 33 - 408w Fairview Crt	MOK	1.16	OFF
68611	Foothill Road	20n Fairview Rd - Farnham Rd	MOK	0.29	OFF
68671	Meiners Road East	SR 33 - Rancho Dr	MOK	0.20	OFF
68681	Mesa Drive	End - Lomita Av	MOK	0.39	OFF
68691	Meyer Road	Oso Rd - Rice Rd	MOK	0.21	OFF
68721	Oso Road	Meyer Rd - CDS	MOK	0.33	OFF
68731	Padre Juan Avenue	Lomita Av - El Conejo Rd	MOK	0.65	OFF
68741	Palomar Road	El Toro Rd - 575n El Toro Rd	MOK	0.11	OFF
68761	Pueblo Avenue	Lomita Av - Fernando Dr	MOK	0.52	OFF
68762	Pueblo Avenue	Fernando Dr - Padre Juan Av	MOK	0.08	OFF
68771	Rancho Drive	SR 33 - Del Norte Rd	MOK	0.86	OFF
68784	Rice Road	Fairview Rd - Meyer Rd	MOK	0.15	OFF

**Table 5 - Listing of Roads
(By Project and Priority)**

Road Number	Road Name	Road Limits	Sub Area	Miles Maintained	Type
68785	Rice Road	Meyer Rd - CDS	MOK	0.56	OFF

Pavement Rehabilitation - North East Oak Park Area

72361	Aspen Knoll Drive	Oak Point Dr - Oak Forest Dr	OPK	0.05	OFF
72371	Aspen Oak Court	CDS - Doubletree Rd	OPK	0.03	OFF
72381	Aspen Ridge Court	CDS - Sunnycrest Dr	OPK	0.06	OFF
72391	Aspen View Court	Sunnycrest Dr - CDS	OPK	0.07	OFF
72401	Clear Haven Drive	Oak Springs Dr - Doubletree Rd	OPK	0.07	OFF
72111	Hollytree Drive	Kanan Rd - CDS	OPK	0.44	OFF
72411	Oak Branch Drive	Oak Springs Dr - Oak Forest Dr	OPK	0.09	OFF
72421	Oak Forest Drive	Oak Springs Dr - Doubletree Rd	OPK	0.28	OFF
72431	Oak Haven Court	Sunnycrest Dr - CDS	OPK	0.05	OFF
72441	Oak Path Court	Oak Forest Dr - CDS	OPK	0.03	OFF
72451	Oak Point Drive	CDS - CDS	OPK	0.08	OFF
72461	Oak Springs Drive	CDS - Doubletree Rd	OPK	0.36	OFF
72471	Park Springs Court	CDS - CDS	OPK	0.14	OFF
72481	Quail View Court	Oak Springs Dr - CDS	OPK	0.04	OFF
72491	Summit Knoll Court	Sunnycrest Dr - CDS	OPK	0.07	OFF
72501	Sunny Brook Court	Sunnycrest Dr - CDS	OPK	0.05	OFF
72511	View Park Court	Sunnycrest Dr - CDS	OPK	0.06	OFF

Pavement Rehabilitation - Piru Area Phase II

77211	Center Street	End - West end Piru Bridge	PIU	0.95	OFF
77212	Center Street	West end Piru Bridge - SR 126	PIU	0.68	OFF
77221	Church Street	Camulos St - Center St	PIU	0.16	OFF
77261	Market Street	West end - Piru Square	PIU	0.17	OFF
77262	Market Street	Via Fustero - East end	PIU	0.17	OFF
77271	Olive Street	300w Park St - Park St	PIU	0.06	OFF
77281	Orchard Street	Market St - Main St	PIU	0.23	OFF
77301	Park Street	Center St - 59n Olive St	PIU	0.11	OFF
77341	River Street	129n Camulos St - Market St	PIU	0.07	OFF
77351	Temescal Street	130n Camulos St - Market St	PIU	0.07	OFF
77371	Via Fustero	Main St - Center St	PIU	0.24	OFF

Pavement Rehabilitation & Rejuvenation - Oxnard Beach Area

61011	Anacapa Avenue	Ocean Dr - Roosevelt Blvd	OXB	0.11	OFF
61021	Bardsdale Avenue	Ocean Dr - Island View Av	OXB	0.09	OFF
61031	Burbank Avenue	Ocean Dr - Island View Av	OXB	0.10	OFF
61041	Cahuenga Drive	Roosevelt Blvd - Panama Dr	OXB	0.25	OFF
61051	Camarillo Avenue	Ocean Dr - Island View Av	OXB	0.11	OFF
61061	Channel Islands Blvd	Ocean Dr - School E prop line	OXB	0.13	ON
61071	Chico Court	Highland Dr - Santa Rosa Av	OXB	0.04	OFF
61081	Eagle Rock Avenue	Ocean Dr - Island View Av	OXB	0.11	OFF
61091	Fillmore Avenue	Ocean Dr - Island View Av	OXB	0.09	OFF
61101	Glendale Avenue	Ocean Dr - Island View Av	OXB	0.09	OFF
61121	Highland Drive	Santa Rosa Av - Panama Dr	OXB	0.39	OFF
61131	Hollywood Avenue	Ocean Dr - Island View Av	OXB	0.11	OFF
61141	Hollywood Boulevard	40e Victoria Av - Panama Dr	OXB	0.14	OFF
61151	Hueneme Avenue	Ocean Dr - Island View Av	OXB	0.09	OFF

**Table 5 - Listing of Roads
(By Project and Priority)**

Road Number	Road Name	Road Limits	Sub Area	Miles Maintained	Type
61161	Island View Avenue	Sawtelle Av - Malibu Av	OXB	0.70	OFF
61171	La Brea Street	West end - Sunset Ln	OXB	0.05	OFF
61181	La Crescenta Street	Ocean Dr - Sunset Ln	OXB	0.04	OFF
61191	La Granada Street	Ocean Dr - Sunset Ln	OXB	0.04	OFF
61201	Lake Shore Drive	82e Victoria Av - Panama Dr	OXB	0.04	OFF
61211	Las Palmas Street	Ocean Dr - Sunset Ln	OXB	0.04	OFF
61221	Laurel Court	30e Lakeshore Ct - Panama Dr	OXB	0.06	OFF
61231	Los Altos Street	End - Sunset Ln	OXB	0.05	OFF
61241	Los Angeles Avenue	Ocean Dr - Island View Av	OXB	0.11	OFF
61251	Los Feliz Street	Ocean Dr - Sunset Ln	OXB	0.04	OFF
61261	Los Robles Street	Ocean Dr - Sunset Ln	OXB	0.04	OFF
61271	Malibu Avenue	Ocean Dr - Island View Av	OXB	0.13	OFF
61281	Melrose Drive	Roosevelt Blvd - Panama Dr	OXB	0.23	OFF
61291	Moorpark Avenue	Ocean Dr - Island View Av	OXB	0.09	OFF
61301	Ocean Drive	Sawtelle Av - San Nicolas Av	OXB	0.87	ON
61302	Ocean Drive	90s Santa Cruz Av - North end	OXB	1.26	ON
61311	Ojai Avenue	Ocean Dr - Island View Av	OXB	0.09	OFF
61321	Oxnard Avenue	Ocean Dr - Island View Av	OXB	0.10	OFF
61331	Panama Drive	Highland Dr - Lake Shore Dr	OXB	0.37	OFF
61341	Pasadena Avenue	Ocean Dr - Island View Av	OXB	0.10	OFF
61351	Piru Avenue	Simi Av - Malibu Av	OXB	0.06	OFF
61361	Playa Court	San Clemente Av - Harbor Blvd	OXB	0.05	OFF
61371	Roosevelt Boulevard	Malibu Av - 20n Melrose Av	OXB	0.15	OFF
61381	Rossmore Drive	Roosevelt Blvd - Panama Dr	OXB	0.25	OFF
61391	San Clemente Avenue	Ocean Dr - End	OXB	0.08	OFF
61401	San Fernando Avenue	Ocean Dr - Island View Av	OXB	0.11	OFF
61411	San Nicolas Avenue	Ocean Dr - Roosevelt Blvd	OXB	0.13	ON
61421	Santa Ana Avenue	Ocean Dr - 20w Harbor Blvd	OXB	0.04	OFF
61431	Santa Cruz Avenue	Ocean Dr - End	OXB	0.06	OFF
61441	Santa Monica Avenue	West end - Island View Av	OXB	0.14	OFF
61451	Santa Monica Drive	49e Victoria Av - Panama Dr	OXB	0.17	OFF
61461	Santa Paula Avenue	Ocean Dr - Island View Av	OXB	0.09	OFF
61471	Santa Rosa Avenue	Ocean Dr - Roosevelt Blvd	OXB	0.11	OFF
61481	Sawtelle Avenue	Ocean Dr - Island View Av	OXB	0.12	OFF
61491	Simi Avenue	Ocean Dr - Island View Av	OXB	0.09	OFF
61501	Sunset Drive	45e Victoria Av - Panama Dr	OXB	0.11	OFF
61511	Sunset Lane	Los Robles St -833n Channel Is	OXB	0.97	OFF
61521	Tujunga Avenue	Ocean Dr - Island View Av	OXB	0.09	OFF
61531	Van Nuys Avenue	Ocean Dr - Island View Av	OXB	0.11	OFF
61541	Ventura Avenue	Ocean Dr - Island View Av	OXB	0.10	OFF

**Table 5 - Listing of Roads
(By Project and Priority)**

Road Number	Road Name	Road Limits	Sub Area	Miles Maintained	Type
-------------	-----------	-------------	----------	------------------	------

Roads to be Overlaid By Road Maintenance - Phase I

64401	Canada Larga Road	Ventura Av - SR 33	CSP	0.11	ON
66431	Alto Drive	Encino Dr - 1122s Feliz Dr	MRM	0.55	OFF
66432	Alto Drive	1122s Feliz Dr - Feliz Dr	MRM	0.21	OFF
66461	Barbara Street	Puesta Del Sol - SR 33	MRM	0.24	OFF
66593	Encino Drive	276s Del Valle St - SR 33	MRM	0.63	OFF
67211	Old Baldwin Road	SR 150 - Dump gate	NMR	0.39	OFF
53201	Raytheon Road	Dufau Rd - SR 1 Offramp	OSP	0.50	OFF
77231	Hopper Canyon Road	UPRR - SR 126	PIU	0.12	OFF

Roads to be Overlaid By Road Maintenance - Phase II

50825	Lockwood Valley Road	* Mutau Rd - MP 22.1 (Portion to Overlay)	LWD	0.39	ON
75363	Sunset Valley Road	Read Rd - 47s Tierra Rejada Rd	MPK	0.99	OFF
53331	Springville Road	5490w - 2346w Central Av	OSP	0.60	ON
76015	Balcom Canyon Road	* MP 5.0 - S. Mtn Rd	SMT	1.25	ON
76221	Mupu Road	SR 150 - Anlauf Rd	SSP	0.43	OFF
76261	Pine Grove Road	1 mi s/o Mupu Rd - Mupu Rd	SSP	1.00	OFF

Roads to be Overlaid By Road Maintenance - Phase III

63462	Briggs Road	Telegraph Rd - Foothill Rd	LIM	1.09	OFF
57032	Center Road	Walnut Av - East end	LPV	1.30	OFF
74442	Stockton Road	Waters Rd - Broadway	MPK	2.21	OFF
53041	Channel Islands Blvd	1345w Rice Av - Rice Av	OSP	0.25	ON
53371	Wooley Road East	25e Rose Av - Rice Av	OSP	1.00	ON

**Table 6 - Projects Proposed to be Funded
By Prop. 1B FY 2009/10 Appropriation**

<i>Project Name</i>	<i>Mileage</i>	<i>Weighted Avg. PCI</i>	<i>Est. Cost</i>
Pavement Rehabilitation – Ojai/West Ventura Areas	7.98	21	\$ 1,800,000
Pavement Rehabilitation –Oak Park, Simi Valley Areas	7.50	27	\$ 2,000,000
Pavement Rehabilitation - Local Roads, Deerhill Road & Lisa Court Area	1.98	53	\$ 900,000
Pavement Rejuvenation -West Oak Park Area	12.55	54	\$ 2,100,000
Roads to be Overlaid By Road Maintenance - Phase I	5.31	43	\$ 814,000
Roads to be Overlaid By Road Maintenance - Phase II	7.95	35	\$ 748,000
Roads to be Overlaid By Road Maintenance - Phase III	7.95	35	\$ 1,000,000

**Table 7 - Listing of Roads Proposed to be Funded
by Prop. 1B FY 2009/10 Appropriation (By Project and Priority)**

Road Number	Road Name	Road Limits	Sub Area	Miles Maintained	Type
-------------	-----------	-------------	----------	------------------	------

Pavement Rehabilitation – Ojai/West Ventura Areas

66071	Kenewa Street	CDS - Creek Rd	CRK	0.10	OFF
66091	Tewa Court	CDS - Creek Rd	CRK	0.04	OFF
64403	Canada Larga Road	MP 1.2 to MP 3.0	CSP	1.80	OFF
64032	Crooked Palm Road	SR 33 - Ventura Av	CSP	0.76	OFF
64421	Nye Road	SR 33 - SR 33	CSP	0.65	OFF
69071	Carne Road	SR 150 - Grand Av	EOJ	0.65	OFF
69072	Carne Road	Grand Av - Thacher Rd	EOJ	0.50	OFF
69081	Fordyce Road	Grand Av - Carne Rd	EOJ	0.76	OFF
69091	Gorham Road	SR 150 - Grand Av	EOJ	0.60	OFF
69141	Orange Road	Grand Av - End	EOJ	0.39	OFF
64511	Chaparral Road	Burnham Rd - Riverside Rd	LOA	0.19	OFF
64521	Grapevine Road	Burnham Rd - Burnham Rd	LOA	0.34	OFF
64551	Rockaway Road	Burnham Rd - Burnham Rd	LOA	0.22	OFF
68801	Sierra Road	25n Cuyama Rd - El Toro Rd	MOK	0.24	OFF
64031	Crooked Palm Road	Ventura Av - SR 33	VTA	0.19	OFF
64091	Holt Street	Ventura Av - Encino Ln	VTA	0.23	OFF
64111	McKee Street	Ventura Av - Encino Ln	VTA	0.22	OFF

Pavement Rehabilitation –Oak Park, Simi Valley Areas

78101	Hawthorne Drive	Bowfield St - Kanan Rd	OPK	0.71	OFF
72761	Rockfield Street	61e Lindero Cyn Rd - Evanwood	OPK	0.49	OFF
75011	Alta Mira Street	Laguna Dr - 30w Sinaloa Rd	SIM	0.04	OFF
75031	Anderson Drive	30n Avenida Simi - End	SIM	0.19	OFF
75051	Black Avenue	Flood St - 42s Walnut Av	SIM	0.17	OFF
75071	Blue Ridge Circle	Anderson Dr - CDS	SIM	0.05	OFF
75091	Cadiz Drive	CDS - CDS	SIM	0.36	OFF
75101	Capri Drive	End - 30w Sinaloa Rd	SIM	0.30	OFF
75111	Carmel Drive	Capri Dr - CDS	SIM	0.46	OFF
75131	Cole Avenue	Flood St - 42s Walnut Av	SIM	0.17	OFF
75141	Faxton Court	Flood St - CDS	SIM	0.12	OFF
75151	Felix Avenue	30n Township Av -42s Walnut Av	SIM	0.22	OFF
75161	Flood Street	30e Lemon Dr - Felix Av	SIM	0.27	OFF
75171	Hacienda Drive	CDS - Capri Dr	SIM	0.25	OFF
75191	Laguna Drive	324s Laguna Tr -30w Sinaloa Rd	SIM	0.42	OFF
75301	Laguna Terrace	Laguna Dr - CDS	SIM	0.27	OFF
75311	Laguna Way	CDS - Laguna Dr	SIM	0.06	OFF
75351	Luray Circle	Anderson Dr - CDS	SIM	0.08	OFF
75391	Reservoir Drive	25n - 1287n Avenida Simi	SIM	0.24	OFF
75081	Box Canyon Road	LA Co Line - Santa Sus Pass Rd	SSA	2.12	OFF
75121	Clear Spring Road	Katherine Rd - SSusana Pass Rd	SSK	0.49	OFF
75421	Santa Susana Trail	Santa Susana Pass Rd - 111s	SSK	0.02	OFF

**Table 7 - Listing of Roads Proposed to be Funded
by Prop. 1B FY 2009/10 Appropriation (By Project and Priority)**

Road Number	Road Name	Road Limits	Sub Area	Miles Maintained	Type
<u>Pavement Rehabilitation - Local Roads, Deerhill Road & Lisa Court Area</u>					
52111	Debbie Street	Alice Dr - Lisa Crt	NBP	0.24	OFF
52341	Kitty Street	Alice Dr - Lisa Ct	NBP	0.30	OFF
52371	Lisa Court	Kitty & Debbie St - CDS	NBP	0.09	OFF
52421	Martha Drive	Randy Dr - Kitty St	NBP	0.14	OFF
52471	Randy Drive	Alice Dr - CDS	NBP	0.17	OFF
52511	Shirley Drive East	Debbie St - 343e	NBP	0.06	OFF
72091	Deerhill Road	Kanan Rd - 43n Deerbrook Rd	OPK	0.49	OFF
72092	Deerhill Road	43n Deerbrook Rd -Ellesmere Wy	OPK	0.49	OFF
<u>Pavement Rejuvenation - West Oak Park Area</u>					
72961	Admiral Court	CDS - CDS	OPK	0.13	OFF
78171	Aliano Drive	Messina Pl - Savona Wy	OPK	0.09	OFF
78291	Anzio Way	Pesto Wy - Carmento Dr	OPK	0.11	OFF
78201	Barbados Court	Valero Circle - CDS	OPK	0.07	OFF
72821	Bath Court	Evanwood Av - CDS	OPK	0.04	OFF
78211	Bayport Way	St Thomas Dr - Rockfield St	OPK	0.20	OFF
78021	Bellagio Court	Trousdale St - CDS	OPK	0.08	OFF
78031	Benedict Court	Trousdale St - CDS	OPK	0.15	OFF
78181	Bernini Court	CDS - Wiggin St	OPK	0.03	OFF
72831	Blackpool Avenue	Ulverston St - Newhaven St	OPK	0.11	OFF
78071	Bowfield Street	61e Lindero Cyn Rd - CDS	OPK	0.26	OFF
72521	Bromely Drive	Lindero Canyon Rd - CDS	OPK	0.62	OFF
78301	Burano Court	Carmento Dr - CDS	OPK	0.08	OFF
72971	Cardinal Way	Sterling Oaks Ct - CDS	OPK	0.09	OFF
78311	Carmento Drive	Cremona Wy - CDS	OPK	0.34	OFF
72931	Carthage Way	Pesaro St - Savona Wy	OPK	0.07	OFF
78081	Churchwood Drive	Monteleone Av - Kanan Rd	OPK	0.42	OFF
72531	Colchester Place	Liverpool Ct - CDS	OPK	0.10	OFF
78041	Covewood Street	Benedict Ct - Golden Nugget Wy	OPK	0.16	OFF
78321	Cremona Way	Pesto Wy - Hawthorne Dr	OPK	0.12	OFF
72541	Dubonnet Court	CDS - CDS	OPK	0.16	OFF
72551	Dumaine Avenue	Lindero Cyn Rd - Lafitte Dr	OPK	0.29	OFF
78051	Durant Court	Covewood St - CDS	OPK	0.02	OFF
72561	Earlham Court	CDS - Pathfinder Av	OPK	0.11	OFF
78131	El Retiro Court	CDS - Churchwood Dr	OPK	0.03	OFF
72841	Evanwood Avenue	Newhaven St - CDS	OPK	0.55	OFF
72571	Forest Knoll Court	Dumaine Av - CDS	OPK	0.14	OFF
72581	Gentilly Place	Bromely Dr - CDS	OPK	0.11	OFF
78091	Golden Eagle Drive	Lindero Cyn Rd - Kanan Rd	OPK	0.39	OFF
72981	Golden Nugget Way	Golden Eagle Dr - CDS	OPK	0.13	OFF
72851	Hastings Court	Evanwood Av - CDS	OPK	0.03	OFF
72591	Hidden Springs Avenue	Bromely Dr - Lindero Cyn Rd	OPK	0.16	OFF
72601	Jacobs Court	Forest Knoll Ct - CDS	OPK	0.08	OFF
72134	Kanan Road	Oak Hills Dr - 80e Lindero Cyn	OPK	1.17	ON

**Table 7 - Listing of Roads Proposed to be Funded
by Prop. 1B FY 2009/10 Appropriation (By Project and Priority)**

Road Number	Road Name	Road Limits	Sub Area	Miles Maintained	Type
78141	Kellwood Court	CDS - Churchwood Dr	OPK	0.07	OFF
78221	Key Largo Court	CDS - Bayport Wy	OPK	0.03	OFF
72611	Kilburn Court	Lindero Canyon Rd - CDS	OPK	0.13	OFF
72621	King James Court	Lindero Canyon Rd - CDS	OPK	0.12	OFF
72631	Lafitte Drive	Lindero Canyon Rd - CDS	OPK	0.33	OFF
72641	Lindero Canyon Road	63n Kanan Rd -60s Golden Eagle	OPK	0.21	ON
72642	Lindero Canyon Road	60s Golden Eagle - Napoleon Av	OPK	0.99	ON
72651	Liverpool Court	Lindero Canyon Rd - CDS	OPK	0.15	OFF
78111	Los Arcos Drive	Kanan Rd - Churchwood Dr	OPK	0.19	OFF
78331	Mareto Way	Carmento Dr - Hawthorne Dr	OPK	0.03	OFF
78191	Messina Place	CDS - Aliano Dr	OPK	0.09	OFF
78151	Monteleone Avenue	Los Arcos Dr - Churchwood Dr	OPK	0.17	OFF
78161	Myrtle Court	Monteleone Av - CDS	OPK	0.11	OFF
72661	Napoleon Avenue	Bromely Dr - CDS	OPK	0.34	OFF
72861	Newhaven Street	Evanwood Av - Blackpool Av	OPK	0.07	OFF
72871	Nobletree Court	Hawthorne Dr - CDS	OPK	0.07	OFF
78231	Ocho Rios Way	Bayport Wy - Rockfield St	OPK	0.17	OFF
72671	Pathfinder Avenue	419w Earlham Ct - CDS	OPK	0.21	OFF
72941	Pesaro Street	Wiggin St - Rockfield St	OPK	0.21	OFF
78341	Pesto Way	Cremona Wy - CDS	OPK	0.21	OFF
72881	Portsmouth Court	Evanwood Av - CDS	OPK	0.03	OFF
72681	Remont Circle	Wembly Av - CDS	OPK	0.04	OFF
72691	Rock Castle Court	CDS - Dumaine Av	OPK	0.06	OFF
78121	Sassafras Way	Golden Nugget Wy - CDS	OPK	0.06	OFF
72951	Savona Way	Aliano Dr - Carthage Wy	OPK	0.21	OFF
78351	Savoy Court	CDS - Pesto Wy	OPK	0.05	OFF
78241	St Croix Court	Bayport Wy - CDS	OPK	0.12	OFF
78251	St Thomas Drive	CDS - CDS	OPK	0.25	OFF
78261	St Vincent Drive	St Thomas Dr - Valero Cir	OPK	0.05	OFF
72991	Sterling Oaks Court	Golden Eagle Dr - CDS	OPK	0.07	OFF
78271	Tobaga Way	Ocho Rios Wy - St Thomas Dr	OPK	0.04	OFF
72701	Tottenham Court	Lindero Canyon Rd - CDS	OPK	0.09	OFF
78061	Trousdale Street	Golden Eagle Dr - Benedict Ct	OPK	0.11	OFF
72911	Ulverston Street	Evanwood Av - Blackpool Av	OPK	0.04	OFF
78281	Valero Circle	CDS - CDS	OPK	0.14	OFF
72711	Wagner Way	CDS - CDS	OPK	0.17	OFF
72721	Walworth Court	CDS - Lindero Canyon Rd	OPK	0.02	OFF
72731	Wembly Avenue	Lindero Canyon Rd - CDS	OPK	0.22	OFF
78011	White Pine Court	Cardinal Wy - CDS	OPK	0.04	OFF
72921	Wiggin Street	Messini Pl - Hawthorne Dr	OPK	0.17	OFF
72922	Wiggin Street	Hawthorne Dr - Evanwood Av	OPK	0.03	OFF

**Table 7 - Listing of Roads Proposed to be Funded
by Prop. 1B FY 2009/10 Appropriation (By Project and Priority)**

Road Number	Road Name	Road Limits	Sub Area	Miles Maintained	Type
-------------	-----------	-------------	----------	------------------	------

Roads to be Overlaid By Road Maintenance - Phase I

64401	Canada Larga Road	Ventura Av - SR 33	CSP	0.11	ON
66431	Alto Drive	Encino Dr - 1122s Feliz Dr	MRM	0.55	OFF
66432	Alto Drive	1122s Feliz Dr - Feliz Dr	MRM	0.21	OFF
66461	Barbara Street	Puesta Del Sol - SR 33	MRM	0.24	OFF
66593	Encino Drive	276s Del Valle St - SR 33	MRM	0.63	OFF
67211	Old Baldwin Road	SR 150 - Dump gate	NMR	0.39	OFF
53201	Raytheon Road	Dufau Rd - SR 1 Offramp	OXP	0.50	OFF
77231	Hopper Canyon Road	UPRR - SR 126	PIU	0.12	OFF

Roads to be Overlaid By Road Maintenance - Phase II

50825	Lockwood Valley Road	* Mutau Rd - MP 22.1 (Portion to Overlay)	LWD	0.39	ON
75363	Sunset Valley Road	Read Rd - 47s Tierra Rejada Rd	MPK	0.99	OFF
53331	Springville Road	5490w - 2346w Central Av	OXP	0.60	ON
76015	Balcom Canyon Road	* MP 5.0 - S. Mtn Rd	SMT	1.25	ON
76221	Mupu Road	SR 150 - Anlauf Rd	SSP	0.43	OFF
76261	Pine Grove Road	1 mi s/o Mupu Rd - Mupu Rd	SSP	1.00	OFF

Roads to be Overlaid By Road Maintenance - Phase III

63462	Briggs Road	Telegraph Rd - Foothill Rd	LIM	1.09	OFF
57032	Center Road	Walnut Av - East end	LPV	1.30	OFF
74442	Stockton Road	Waters Rd - Broadway	MPK	2.21	OFF
53041	Channel Islands Blvd	1345w Rice Av - Rice Av	OXP	0.25	ON
53371	Wooley Road East	25e Rose Av - Rice Av	OXP	1.00	ON